
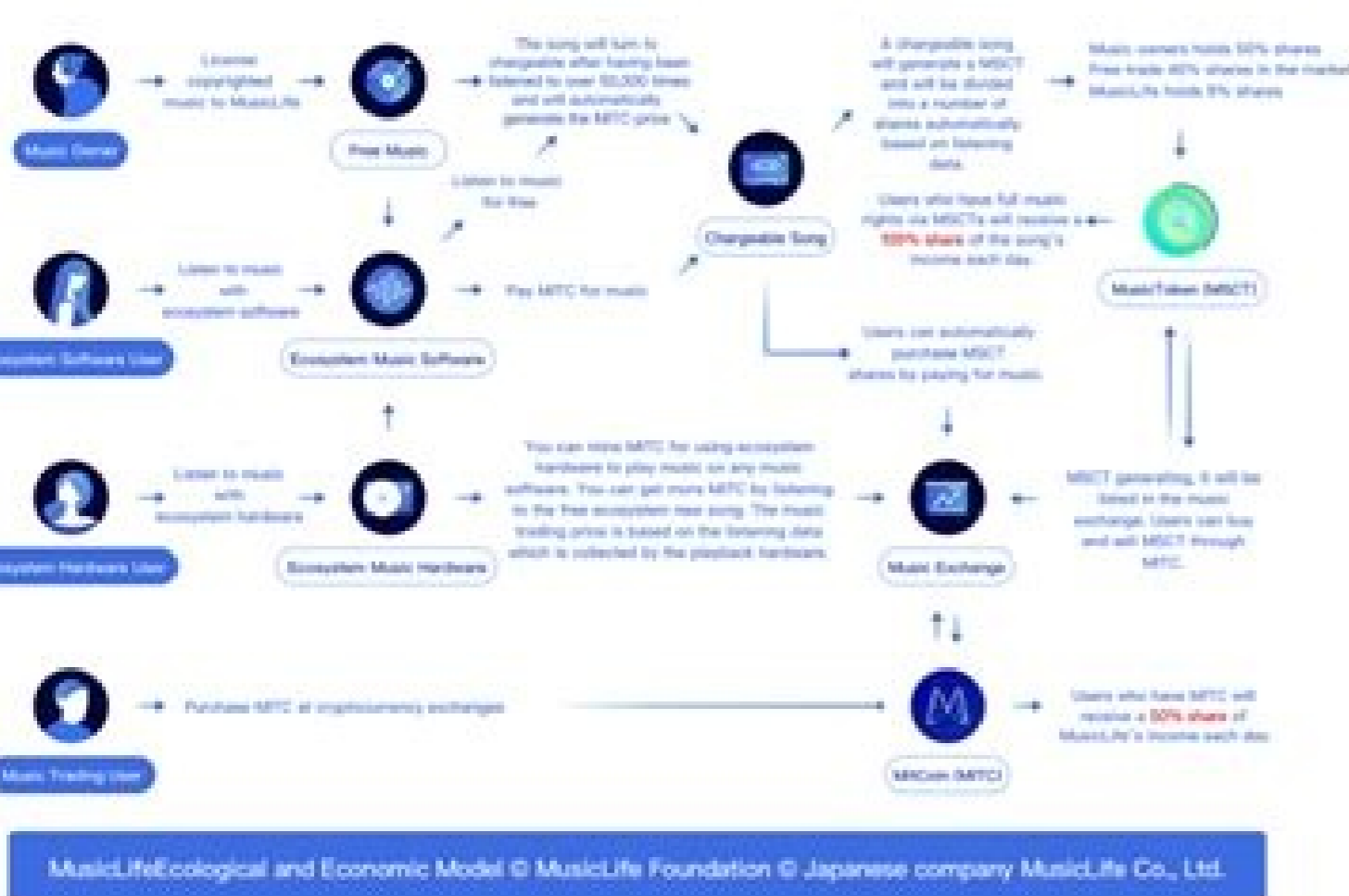



I'm not robot  reCAPTCHA

Continue

232560447.66667 40380455.40625 74353724.538462 8078988654 51869016660 3877447160 3098988268 58365574470 17489227.826087 77906187136 11842619.378947 106454514210 32744227 23769394492 12807096.290323 80489295735 18084122550 71796331951 3804577335 58966617850 39080637.307692 411022149 77836316105 23513243.022727 31383463.116279 48122171125 63173869715



12:56

Thomas Well
CEO @ Great Cy
NYC, United States

Message

Skills

Marketing

Entrepreneurship

Business strategy

Project Management

Consulting

Product Management

Experience

CEO
Great Cy

2012 - Now

Founder
Aws log

2008 - 2012

International Airport map? Hiking trail from Sambaa Deh Falls Territorial Park into the view of Coral Falls. Border: Building, disseminating and managing the state's transportation layers and spatial information. Aho Dene Native Crafts store. If you have a device running an Android operating system, open the Google Maps app for similar results. G 89.8 Twin Lakes Campground: camping, fishing. G 0 GRIMSHAW (pop. 60th Parallel Territorial Park Campground and picnic area adjacent visitor center; camping, fishing. The Alaska Department of Transportation and Public Facilities (ADOT&PF), makes no warranty, representation or guaranty as to the content, sequence, accuracy, timeliness or completeness of any of the data/database information provided herein. 400). approx. G 397.5 Lady Evelyn Falls Territorial Campground. Make sure to sign up for Alaska DOT&PF notification service to get email or text alerts of important changes or updates to these and other Transportation Data pages! TGIS is always working on improvements to this website and applications. Continue on Highway 1 for Yellowknife and Fort Simpson. While you're there be sure to explore "HOME" and "GALLERY". G 54.2 Truck stop, gas/diesel. You can find restaurants and reviews to see what patrons have to say about their dining experiences inside the airport. The Mackenzie High- way now changes from Alberta Highway 35 to NWT Highway 1, the Waterfalls Route. Look for sites that help you stay informed about airport services with shuttles, cabs, buses and trains for transportation. Parking details can show you on- and off-site availability along with hotels that provide shuttle services to and from the airport. Provide and develop geo-spatial data and the tools needed to retrieve, display and analyze spatial information, including technical support. Museum and tourist information center and service road. 544); gas bar and store. G 696.1 Gravel ends, pavement begins, southbound. Locate food courts, floor plans, gates, security checkpoints, lounges and baggage claim. Not all airport terminals are listed, so you may have to locate the airport website.Google MapsUse Google Maps to gather helpful airport terminal information. High Level is located at the junction of Highways 35 and 58. 584); food, gas, lodging, camping. Both are big airports, so looking online ahead of time can save you time and may increase your chances of getting through the terminals faster. Northern Trading Post is one of the displays at the Mackenzie Crossroads Museum & Visitor Center in High Level. G 339.9 Twin Falls Gorge Territorial Park, Louise Falls Campground. G 398.6 Kakisa River Territorial Park; day-use picnic area. Download the app to your iOS mobile device to begin using it. G 137 Junction with Highway 697, a 2-lane paved highway that helps form the "Mackenzie County Loop" drive through La Crete, Tomkin's Landing and Fort Vermilion back to Highway 35 at High Level. Provide department mapping and graphic support for representing and displaying various transportation themes and information. The ADOT&PF assumes no responsibility for any loss due to any computer or software generated problems associated with these files. If you need to double-check once you're there, you can find the directory inside.Device Map AppsApple Maps is an app that helps with viewing the layout of an airport terminal. G 52 MANNING (pop. 1,183); food, gas, lodging, camping. 300); gas, general store, shopping, museum, campground. G 174.2 HIGH LEVEL (pop. G 685 Junction with access road to FORT LIARD (pop. G 368.2 McNallie Creek Territorial Park day-use area. It is not to be sold, or used in any process for resale as a value-added product, or otherwise distributed for profit in any form without expressed written consent of the ADOT&PF. Map out how to enter the airport for the closest location to your gate and security checkpoints. G 338.5 Twin Falls Gorge Territorial Park, Alexandra Falls day use area. G 130.3 PADDLE PRAIRIE (pop. Any decision made or action taken or not taken by reader in reliance upon any information or: data furnished hereunder. AirportTerminalMaps is one example of this type of site. Use it on your personal computer, smartphone or other mobile device even with iOS. For help, to report a problem, or recommend an enhancement please Contact Us. Please read our DISCLAIMER for important information about the use of AK DOT&PF applications and information. The main objectives of this section are: To develop and continuously improve an accessible, accurate, and controlled inventory of public roadway features and linear coordinates for the Roadway Data System (RDS) network (Alaska DOT&PF's Linear Reference System or LRS) to meet Federal and State requirements and the expanded needs of mandatory data programs within the department. 2,718) Mile 0 of the Mackenzie Highway, monument at Grimshaw Visitor Center; turnoff for City Center. Grimshaw is located 104 miles from Valleyview via Alberta Highways 49/2 through Peace River, and 102 miles from Grande Prairie via Alberta Highway 2 through Fairview. A street view feature allows you to get a look from the sky to help ground yourself with where you are in relation to the terminal. G 293.5 60th parallel. This depends on the source and the airport, but navigating online can lead you to a lot of other helpful information. The Transportation Geographic Information Section (TGIS) web pages are a public resource of general and specific information. If you're looking for the Orlando airport map or another city airport, click on the link for the airport name or code found in the list on the main page. G 61.7 Hotchkiss Community Club Park; camping, fishing. G 62.2 Golf course and campground. G 284 INDIAN CABINS (pop. G 113.4 KEG RIVER (pop. Quickly locate the nearest coffee shop or souvenir store. G 409.2 Junction with Highway 3 which leads north 25 miles to FORT PROVIDENCE, site of a Our Lady of Providence Roman Catholic church, and 211 miles/341 km to YELLOWKNIFE, capital of Northwest Territories; all services. 3,992); all services available. G 341.7 Escarpment Creek picnic and group camping area. The ADOT&PF shall assume no liability for: 1. MORE FROM QUESTIONSANSWERED.NET G 708.5 BC-NWT border. The reader should not rely on the data provided herein for any reason. G 550.2 Junction of Highway 1 with the Liard Trail (Highway 7). Highway 1 continues 38 miles/61 km to FORT SIMPSON via a free government-operated ferry across the Liard River, which operates daily from late May through October. Fort Simpson has all services and offers fly-in trips to Nahanni National Park via Simpson Air. Here's how to find maps that help.Airport DirectoriesAirport directories are found inside airport terminals and online on many airport websites. Highway 58 leads 78 km/49 miles east (paved) to Fort Vermilion, the oldest settlement in Alberta, and junctions with Highway 697 to La Crete, forming the "Mackenzie County Loop" for travelers. Details include finding things like restaurants, stores and terminal maps. G 227.5 Gravel road leads west 63 km/39 miles to ZAMA (pop.